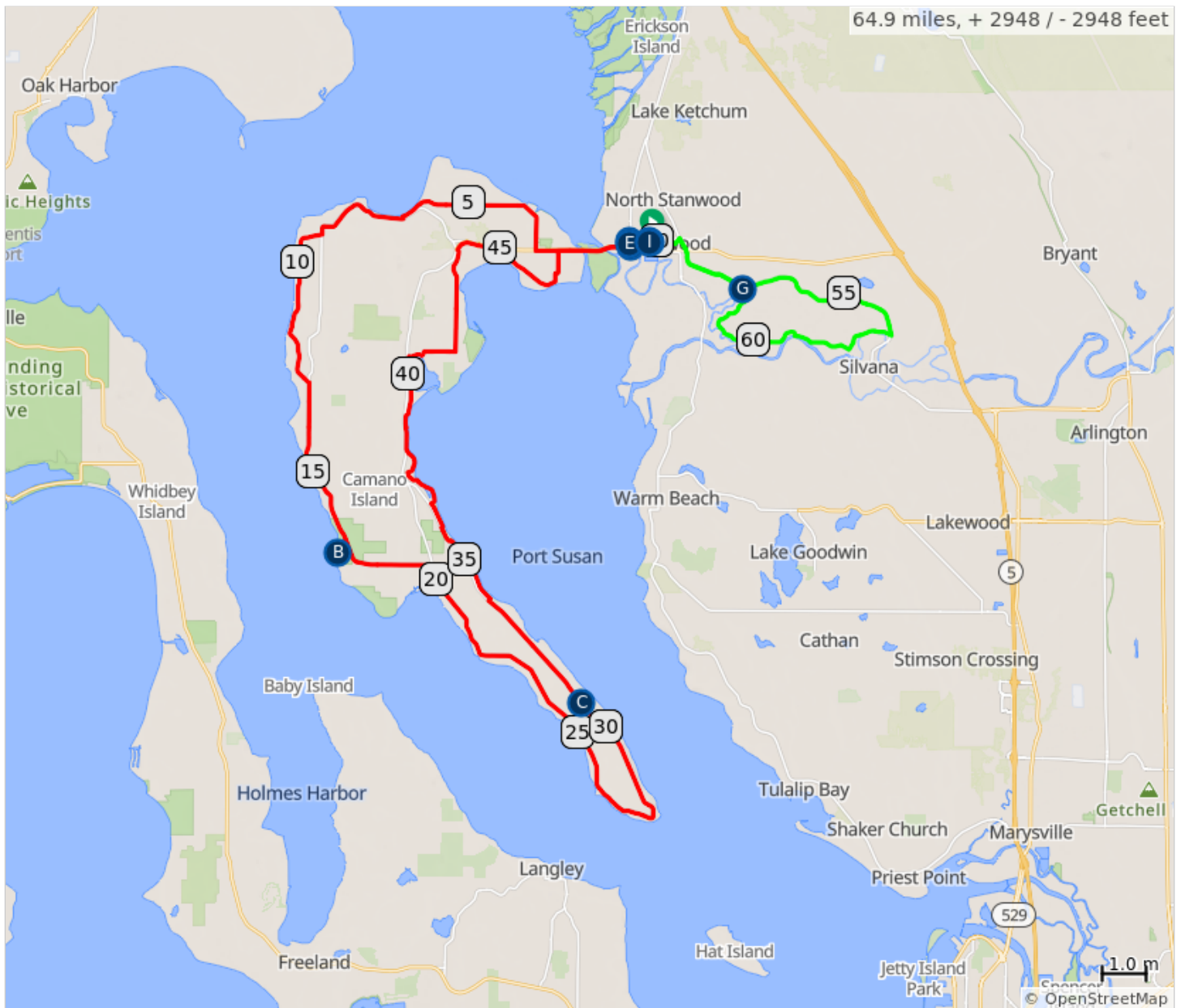


McClinchy - 65 Miles - ORANGE > GREEN

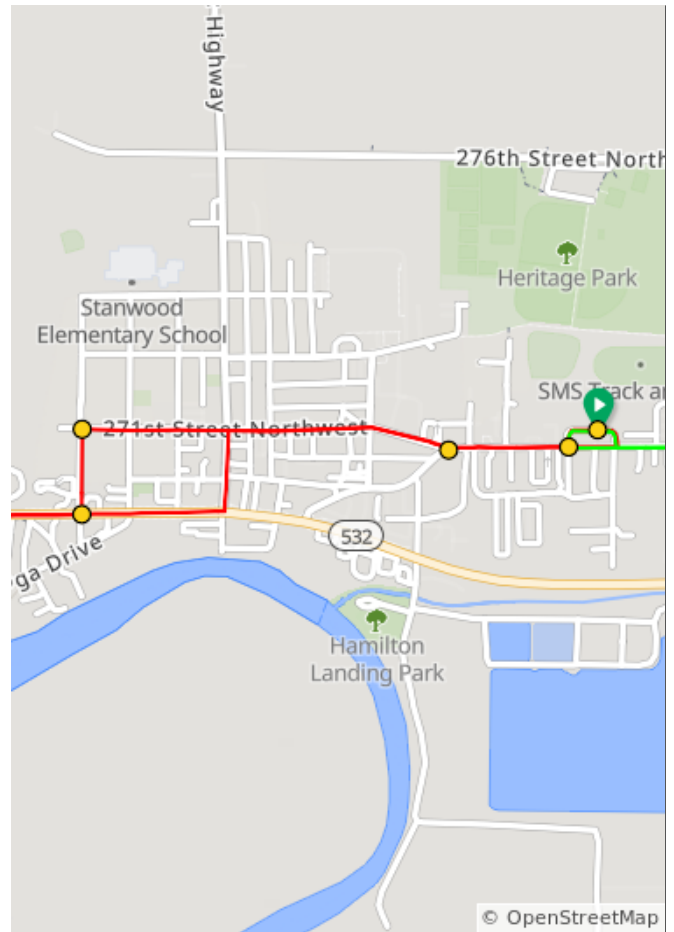


A.	SAAL Brewing	F.	Start / Finish at Stanwood Middle School
B.	Cama Beach State Park Rest Stop	G.	Dismount and walk up Miller Road bridge
C.	Walter G. Hutchison Park	H.	Stanwood Middle School
D.	left turn to 102nd	I.	McClinchy Camano Climb start location .
E.	Saal Brewing		



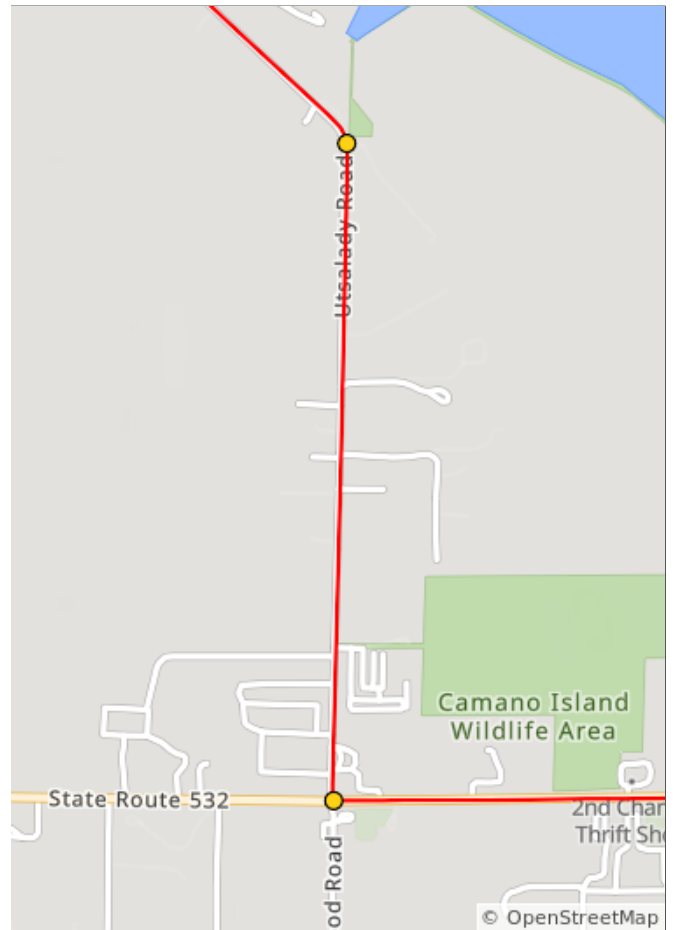
McClinchy - 65 Miles - ORANGE > GREEN

Dist	Type	Note
0.0	📍	Start of route
0.0	➔	After registration, start this 50 Mile Route by turning R onto 271st St NW
0.2	➔	Slight R to stay on 271st St NW
0.6	➡	L onto 104th Dr NW
0.7	➔	R onto WA-532 W



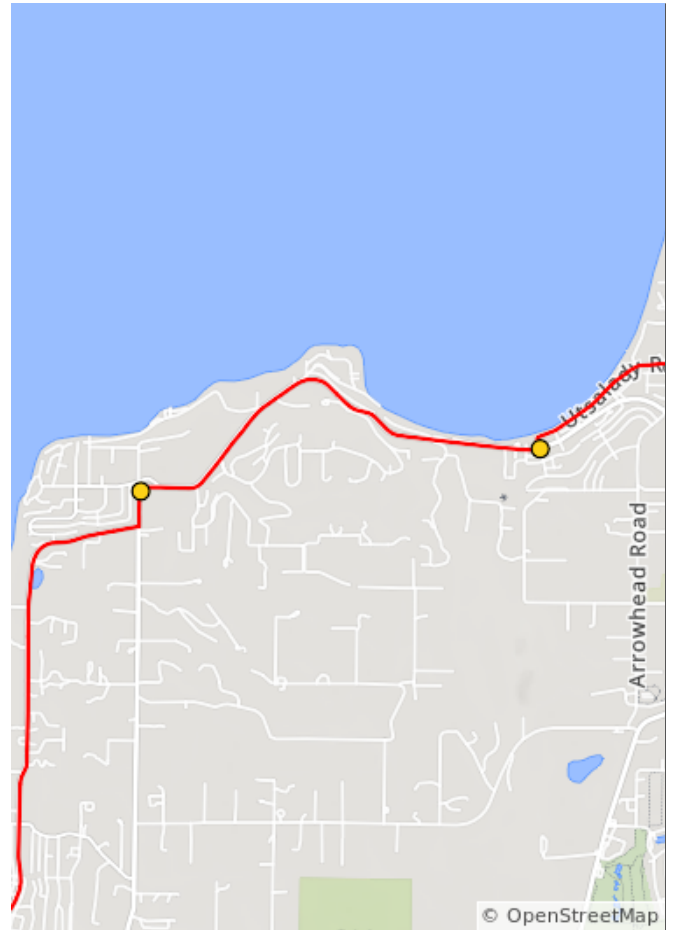
0.7 miles. +0/-2 feet

Dist	Type	Note
2.7	➔	R onto N Good Rd
3.4	⬆	Continue onto Utsalady Rd



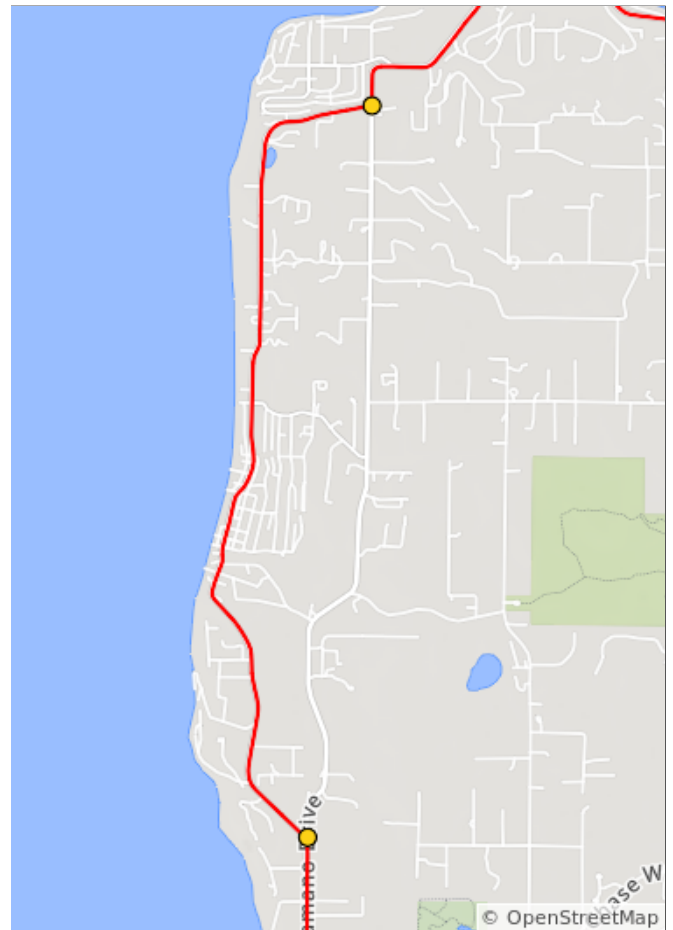
2.7 miles. +7/-22 feet

Dist	Type	Note
6.7	→	R onto E North Camano Dr
8.8	↑	Continue onto N W Camano Dr



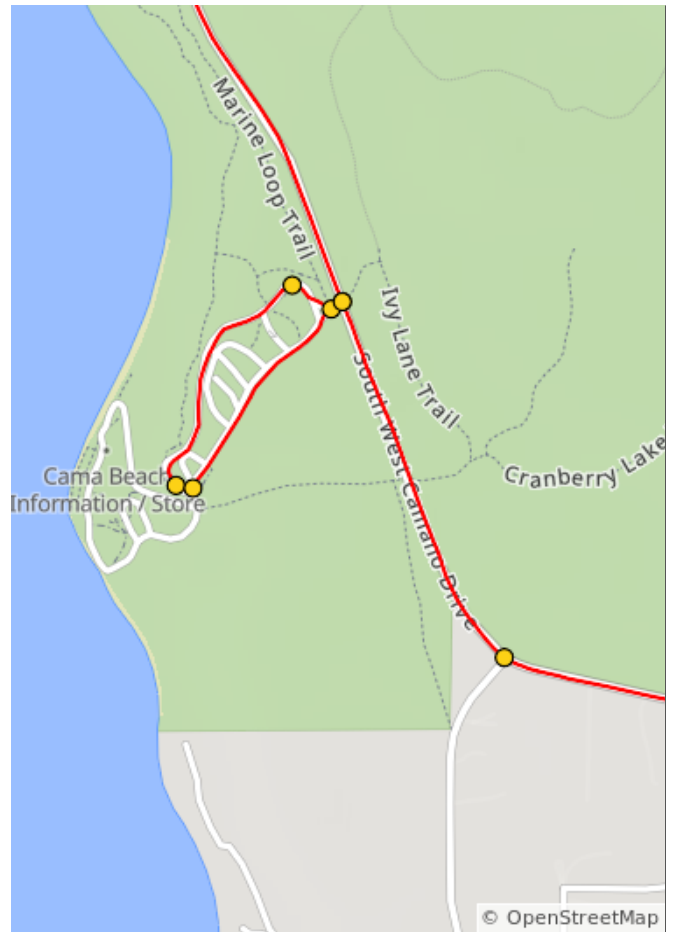
5.4 miles. +246/-63 feet

Dist	Type	Note
9.0	→	R onto W Sunset Dr
12.9	→	R onto W Camano Dr



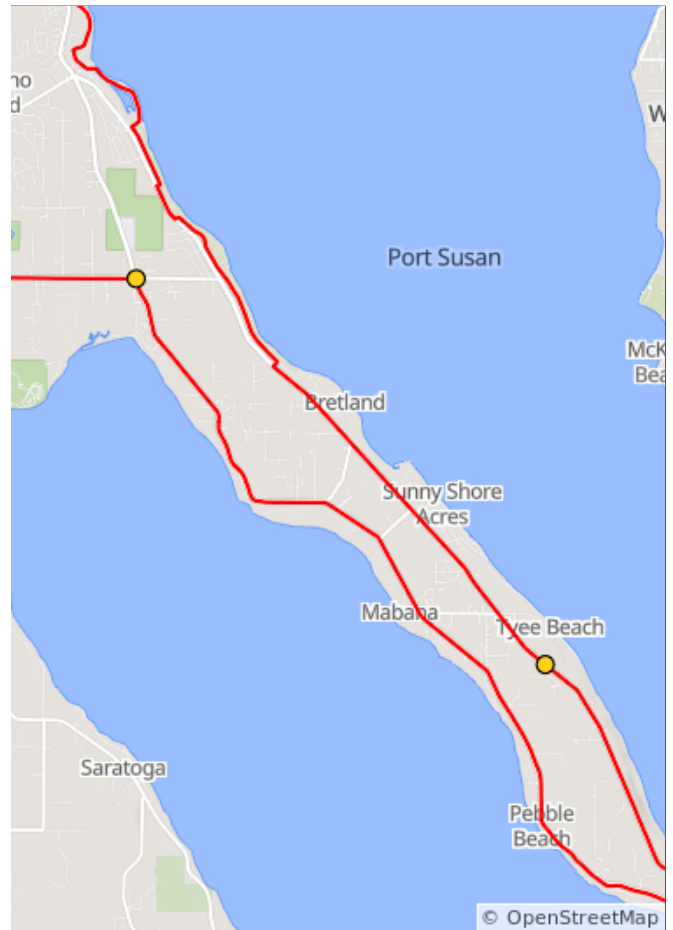
4.1 miles. +312/-295 feet

Dist	Type	Note
16.7	➔	R into Cama Beach State Park for Rest Stop
16.7	➔	R at the Y
16.8	↑	Continue straight through the entrance station
17.1	⚓	Cama Beach SP Rest Stop with food, water, and REST ROOMS
17.1	➔	L towards exit
17.4	➔	R onto W Camano Dr
17.8	↑	Continue onto W Mountain View Rd



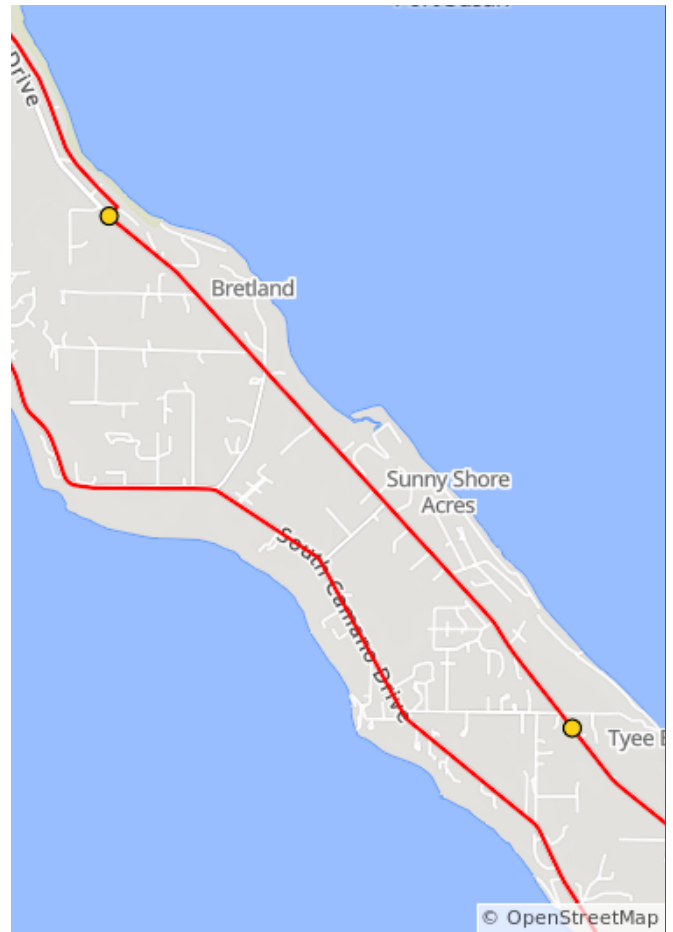
5.0 miles. +138/-83 feet

Dist	Type	Note
19.6	➔	R onto S Camano Dr to stay on 50 mile route
30.3	⚓	Rest stop on R in 0.5 miles Rest stop on right in 0.5 miles



12.5 miles. +563/-381 feet

Dist	Type	Note
30.8	Ψ↑	Rest stop on R at Walter G. Hutchison Park Rest stop on right at Walter G. Hutchison Park
34.0	➔	R onto Nelson Pl



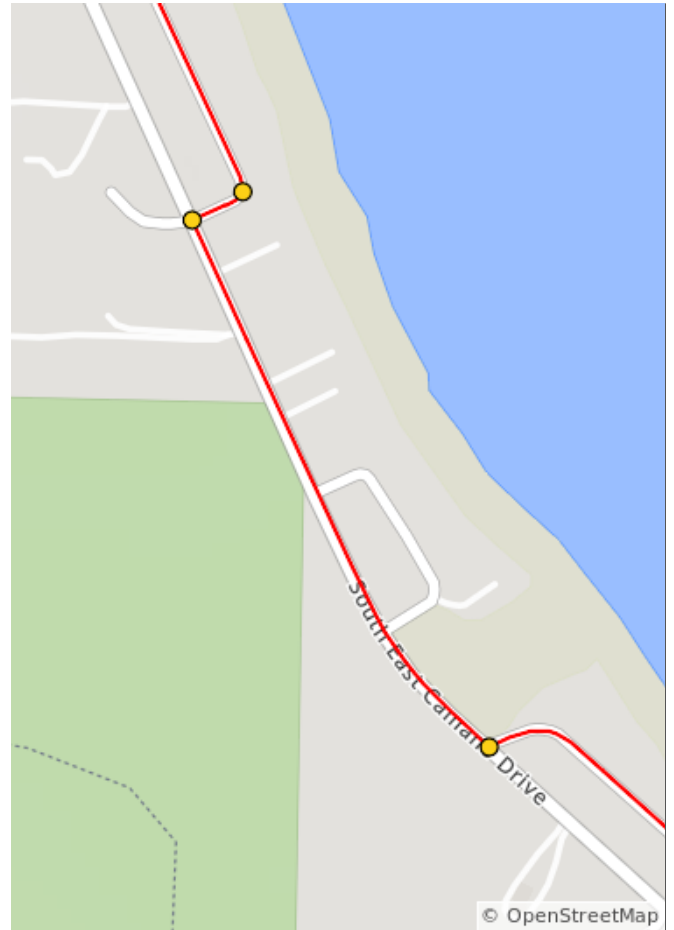
3.7 miles. +83/-183 feet

Dist	Type	Note
34.0	←	L onto Highland Dr
34.9	↑	Continue onto Cascade View Dr



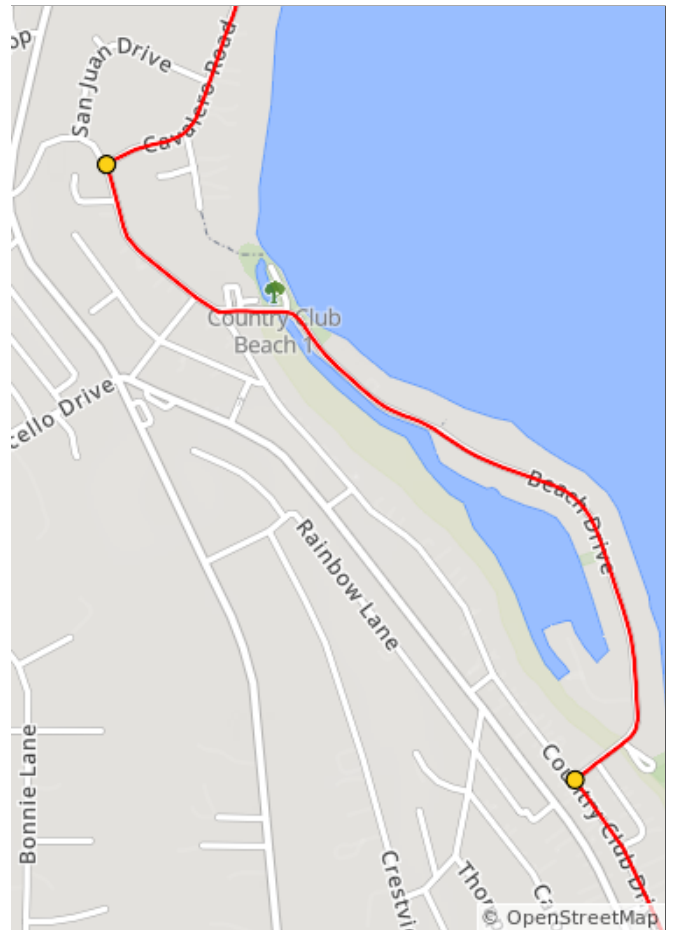
0.9 miles. +96/-10 feet

Dist	Type	Note
35.7	➔	R onto E Camano Dr
36.0	➔	R onto Camano Way / S Country Club Dr
36.0	➜	Camano Way turns L and becomes S Country Club Dr



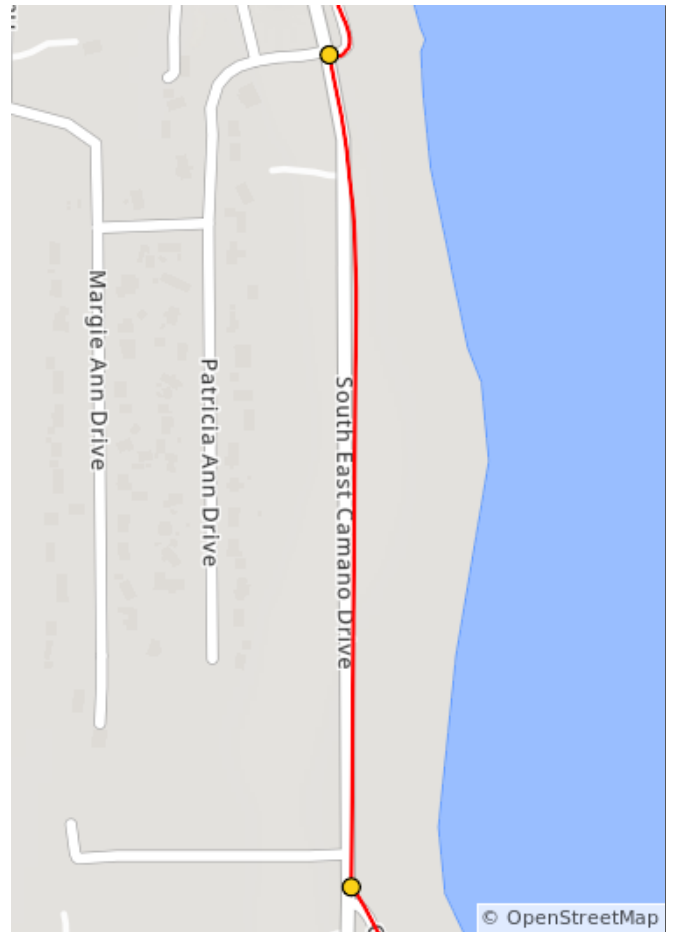
1.2 miles. +33/-5 feet

Dist	Type	Note
36.6	➔	R onto Beach Dr
37.7	➔	R onto S Cavalero Rd



1.6 miles. +54/-38 feet

Dist	Type	Note
38.3	→	Slight R onto E Camano Dr
38.8	→	R onto Lehman Dr



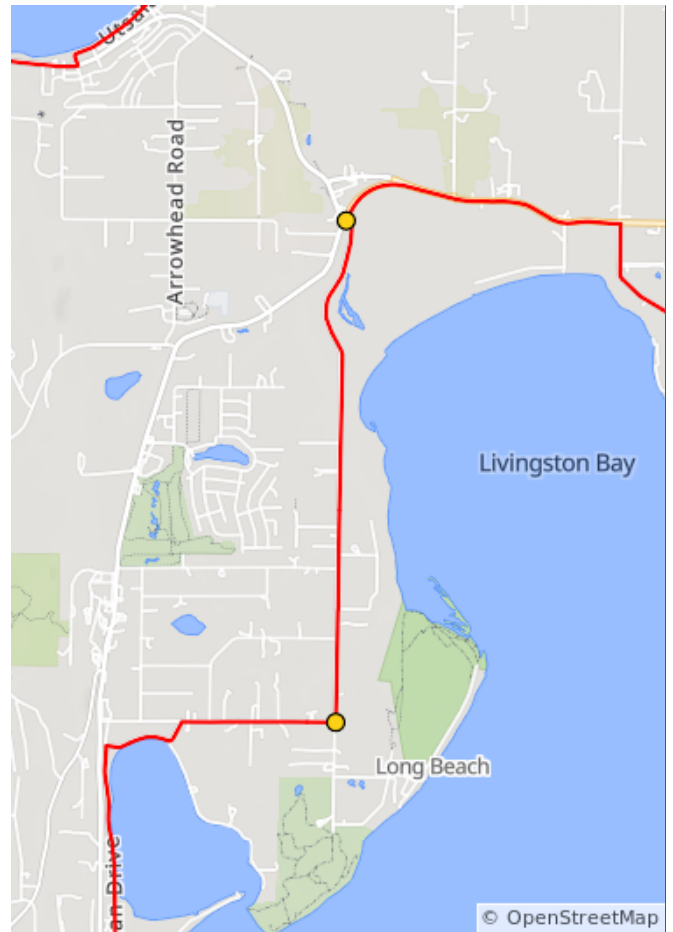
1.1 miles. +4/-28 feet

Dist	Type	Note
40.5	→	R onto no name rd
40.8	←	Slight L onto S Barnum Rd
40.9	→	R onto Russell Rd



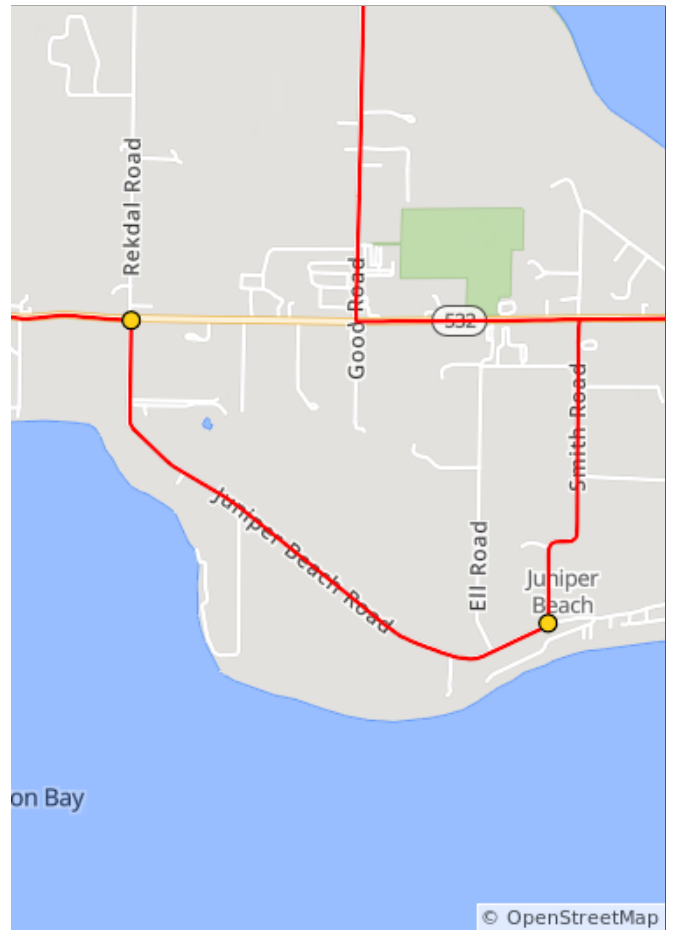
2.1 miles. +41/-15 feet

Dist	Type	Note
41.6	←	L onto Nelson Rd/S Sunrise Blvd
43.9	→	R onto WA-532 E



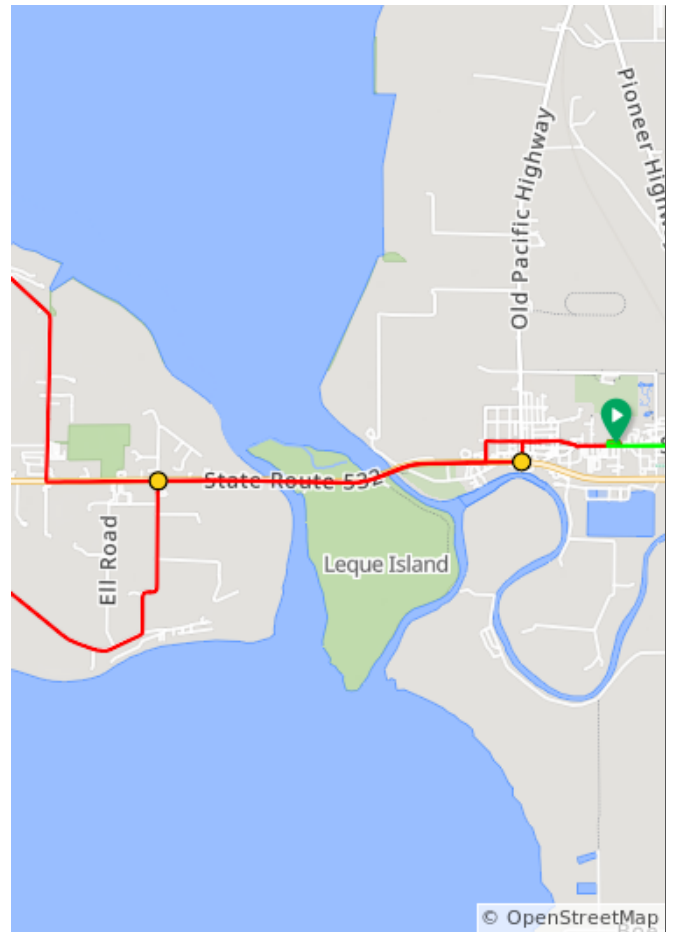
3.0 miles. +22/-176 feet

Dist	Type	Note
45.2	→	R onto N Juniper Beach Rd
46.6	←	L onto N Smith Rd



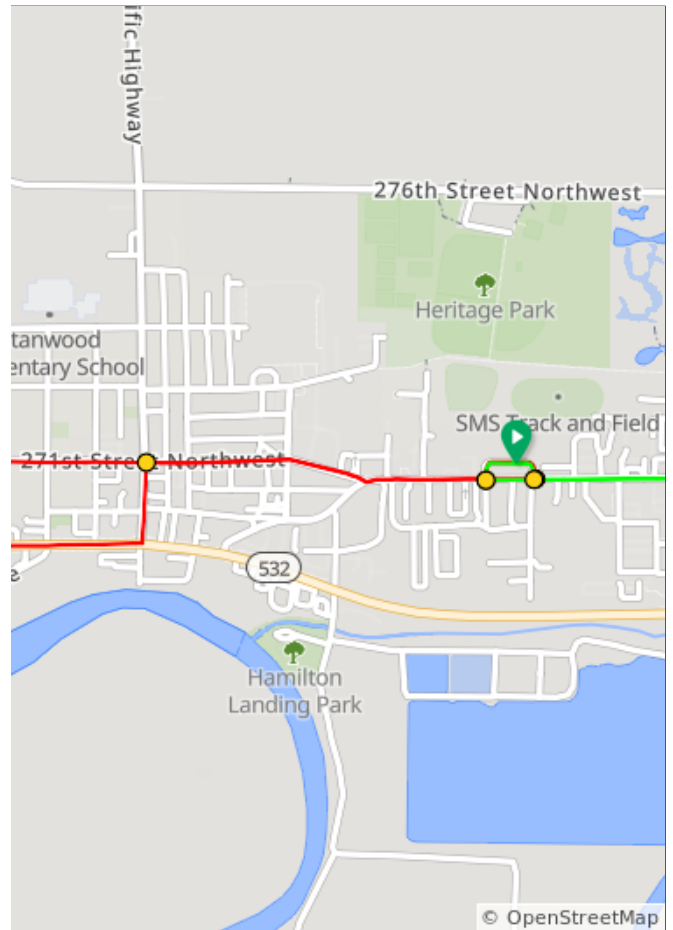
2.7 miles. +45/-77 feet

Dist	Type	Note
47.3	➔	R onto WA-532 E
49.0	➡	L onto 102nd Ave NW



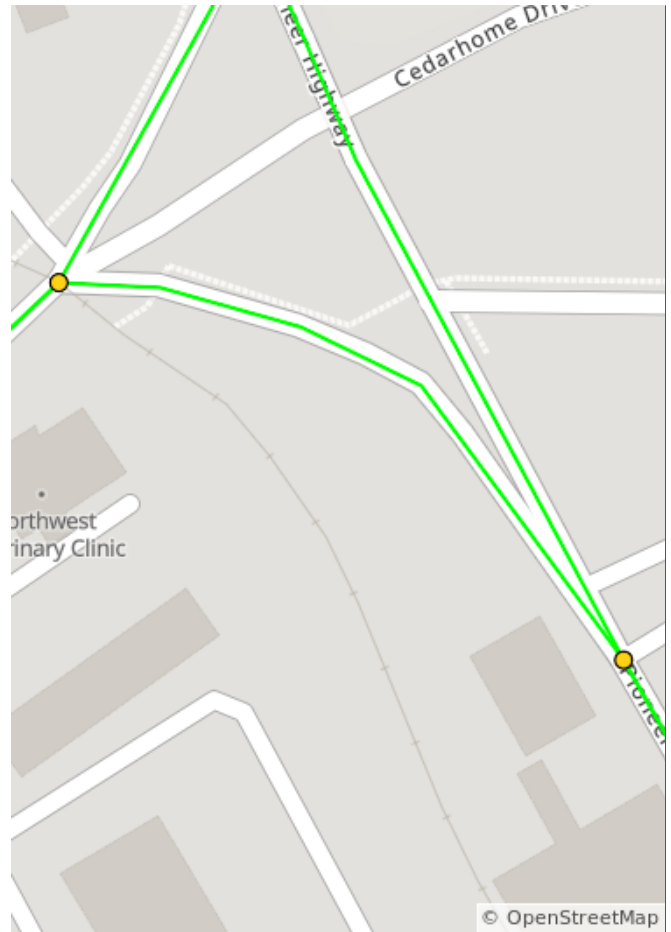
2.4 miles. +13/-111 feet

Dist	Type	Note
49.1	➔	R onto 271st St NW
49.5	➡	L towards Stanwood Middle School and the Finish of this 50 Mile route with REST ROOMS inside
49.6	➡	L onto 271st Street Northwest
49.7	➡	L
49.7	➡	L onto 271st Street Northwest



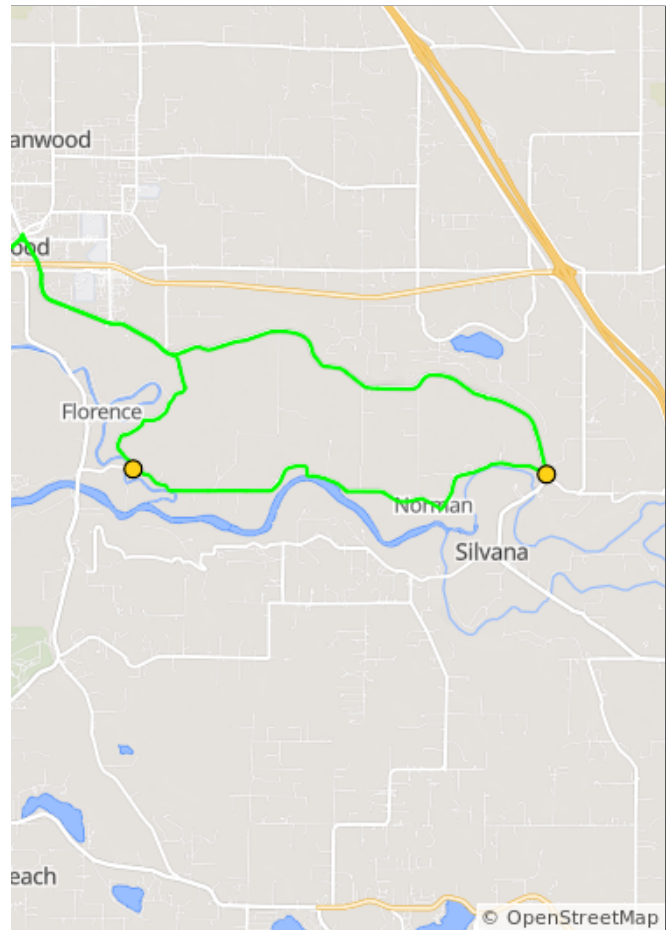
0.8 miles. +2/-0 feet

Dist	Type	Note
50.4	↗	Keep R
50.5	↑	Continue onto Pioneer Highway for several miles.



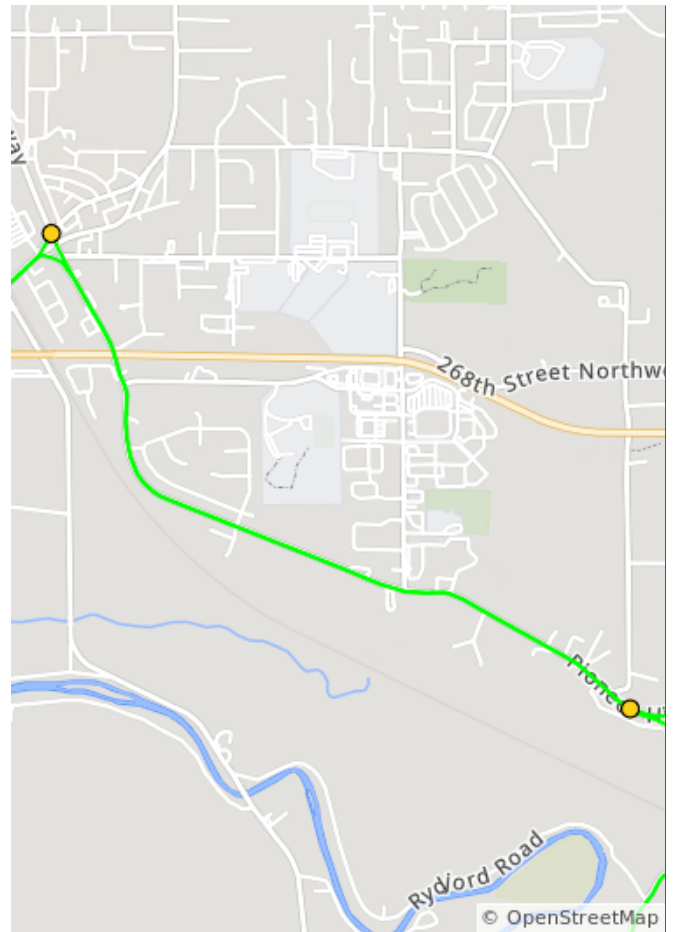
0.8 miles. +10/-0 feet

Dist	Type	Note
56.5	↘	Sharp R onto Norman Road
60.8	→	R onto Miller Road



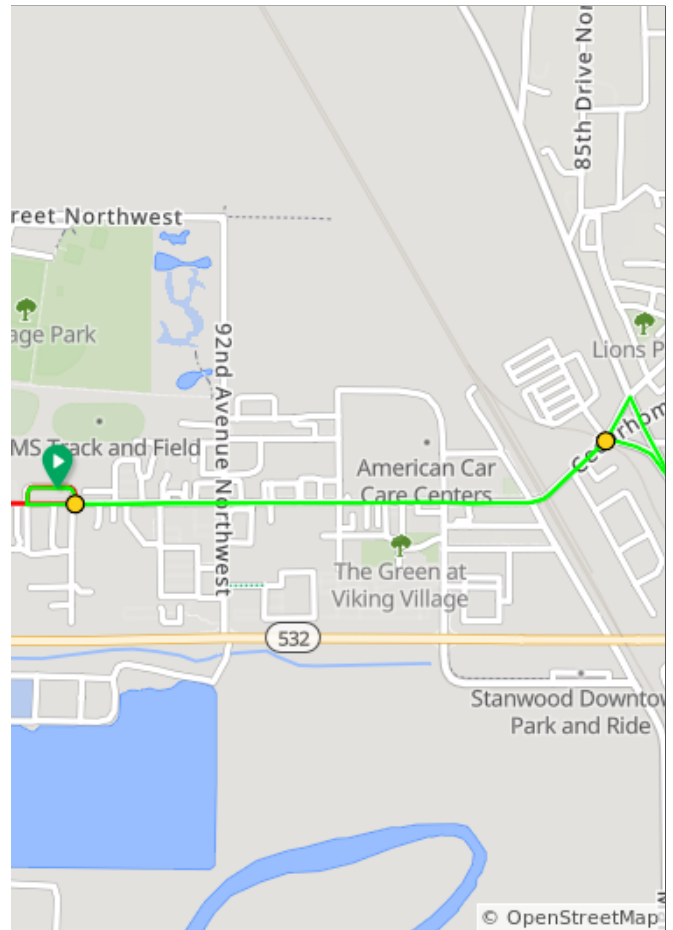
10.2 miles. +25/-49 feet

Dist	Type	Note
62.3	↘	Continue onto Pioneer Highway
64.1	↙	Sharp L onto Cedarhome Drive Northwest at 4 way stop.




3.4 miles. +31/-76 feet

Dist	Type	Note
64.2	↗	Slight R onto Cedarhome Drive
64.8	→	R into parking lot



0.7 miles. +0/-12 feet

Dist	Type	Note
64.9		End of route

0.0 miles. +0/-0 feet

